

DIRECTIONS

Driving to Cleveland Clinic

FROM THE SOUTH

Take I-77 or I-71 North to downtown Cleveland. I-77 and I-71 merge with I-90 East. Take I-90 East to Chester Ave. exit and turn right. Take Chester Ave. to Cleveland Clinic's main campus.*

Or take I-71 North to downtown Cleveland. I-71 merges with I-490 East. Take I-490 East to Opportunity Corridor/OH-10. Take Opportunity Corridor/OH-10 East until it turns into E. 105 St. Follow E. 105 St. to Cleveland Clinic's main campus.*

FROM THE SOUTHEAST OR EAST

Take I-80 West to I-480 (exit 187), or take I-480 West to I-271 North (do not use express lanes) to the Cedar Rd. exit. Turn right on to Cedar Rd. Take Cedar to Carnegie Ave. (approximately eight miles). Take Carnegie Ave. west to E. 105 St. and turn right. Take E. 105 St. to Chester Ave. and turn left. Proceed to Cleveland Clinic's main campus.*

Or take I-90 West to Martin Luther King Jr. Blvd. (MLK) exit. Turn left on to MLK. Take MLK to E. 105th St. and turn right. Follow E. 105th St. to Chester Ave. and turn right. Take Chester Ave. to Cleveland Clinic's main campus.*

FROM THE WEST

Take I-90 East I-490 East (Exit 170C), to Chester Ave. exit and turn right. Follow Chester Ave. to Cleveland Clinic's main campus.*

Or take I-71 North to downtown Cleveland. Take I-490 East to Opportunity Corridor/OH-10. Take Opportunity Corridor/OH-10 East until it turns into E. 105 St. Follow E. 105 St. to Cleveland Clinic's main campus.*

* Parking is available in various garages/lots. If you are visiting a patient at the main hospital, park in Parking 1, located on E. 93rd Street between Chester and Euclid avenues. Please see map on opposite side to locate the parking garage nearest to your appointment location.

Recorded Directions

216.444.9500

Appointments

LOCAL:

216.444.CARE (444.2273)

TOLL-FREE:

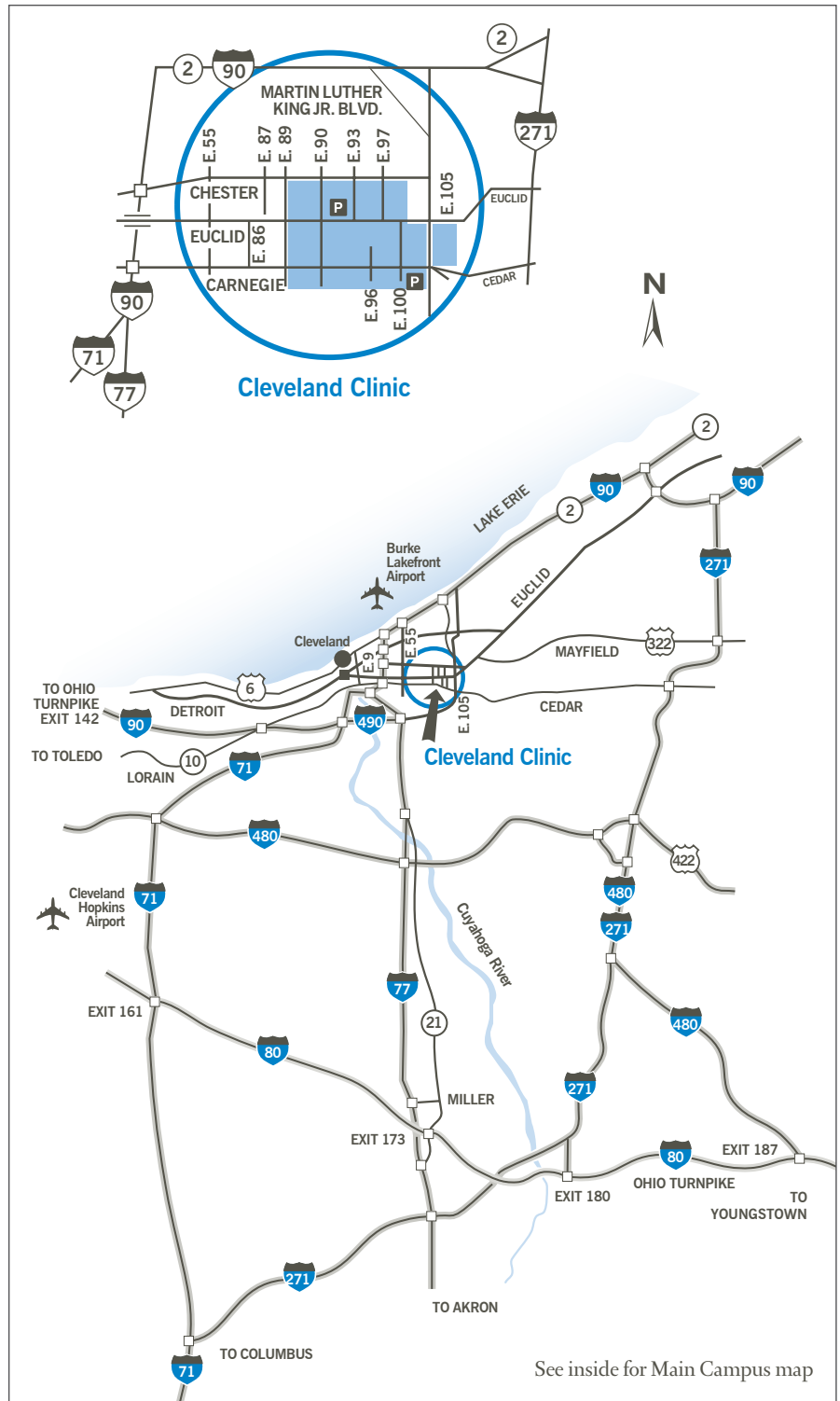
800.223.CARE (223.2273)

Hospital Patient Information

216.444.2000

Main Number

216.444.2200



See inside for Main Campus map

Cleveland Clinic Main Campus

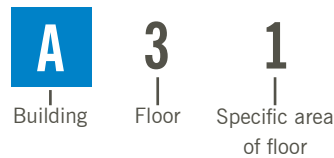
Driving directions to and from campus are detailed on the front and back pages.

Each major building at Cleveland Clinic is designated with a letter and a corresponding color. Signs throughout the buildings will help guide you.

EXAMPLES

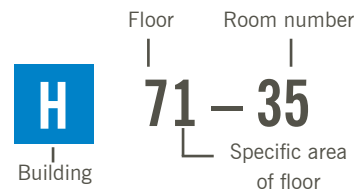
To locate a Clinic desk: A31

Letters and corresponding color blocks indicate major areas and elevator banks



To locate a hospital room: H71-35

Letters and corresponding color blocks indicate major areas and elevator banks



NOTES

- Greeters in red coats are available to assist you.
- Valet parking is available at the Main Entrance (J), at the Crile (A) Building, Children's (R), Cole Eye Institute (i), Emergency Building (E) and at Taussig Cancer Center (CA). Patients are responsible for parking fees.
- Information desks are indicated on the map with (?) question marks.
- The ★ Main Entrance is the patient drop-off and pick-up for most buildings (F, G, H, J, M, S, T).
- Parking rates are posted at garage entrances. Discount parking passes for long-term parking are available from valet cashiers or the parking office in JJ North basement (Parking 1), room 230. Does not include WO Walker.
- Parking pay-on-foot kiosks are located in the foyer of Parking 1. They are located in the tunnel level and 1st floor next to Pharmacy. Also, there are pay-on-foot kiosks located in the foyer of Parking 2 (level 3 skyway), Crile foyer and Mellen (U).



Parking Services Assistance Program: Call 216.444.2255 if you experience a mechanical or other problem while parked at Cleveland Clinic. This service is available 24 hours a day, 7 days a week, 365 days a year.

For your convenience, a free shuttle bus service provides transportation around campus. Please call 216.444.8484 or, from any house phone, 48484 and select Option 1.

Visitor parking

Parking #1 E. 93rd St. off Chester Ave.

Parking #2 E. 100th St. off Carnegie Ave.

Surface Lot Parking is available near the Mellen Center, Emergency Department, Crile Building (handicap parking only) and Andrology Center and the Center for Geriatric Medicine and Diabetes Center



9500 Euclid Avenue
Cleveland, OH 44195

Directions

See inside for Main Campus map

Road Construction:



Street detours: Please check traffic for street closures and detours.

Pedestrians: Please use the crosswalks and follow all pedestrian detour signs.

<https://cle.clinic/3PWnLsY>



Visit www.clevelandclinic.org/getthere or scan this GetThere QR code for driving, parking and walking directions for Cleveland Clinic's Main Campus. Also, look for QR codes located throughout Main Campus to scan and help you find your way.

Get Directions



Hotels located on Cleveland Clinic campus

- The InterContinental Hotel features luxurious accommodations and personal attention.
- The InterContinental Hotel Suites is ideal for extended stays.
- The Holiday Inn Hotel offers comfort and convenience.

For reservations or for accommodation recommendations, call toll-free 877.707.8999.

Leaving Cleveland Clinic

TO THE SOUTH AND WEST

(I-77 SOUTH, I-71 SOUTH, I-90 WEST, I-480 WEST AND OHIO TURNPIKE ROUTE 80)

From Parking 1 (E. 93 St.), turn left out of garage on to E. 93 St. Turn left on to Chester Ave. Follow Chester Ave. to just past E. 30th St. Turn right on to entrance ramp for I-90 West and I-77 South. You will be on I-90 West. Follow signs for I-77 South and I-71 South. I-480 West and Ohio Turnpike are off of I-71 South.

From Parking 2 (E. 100 St.), turn right out of garage on to E. 100 St. Turn right on to Carnegie Ave. Follow Carnegie Ave. to E. 105 St. and turn right. Take E. 105 St. until it turns into Opportunity Corridor/OH-10. Opportunity Corridor/OH-10 will turn into I-490 West after E. 55 St. Follow signs for I-77 South. I-490 West will take you to I-90 West and I-71 South. I-480 West and Ohio Turnpike are off of I-77 South.

TO THE EAST AND SOUTHEAST

(I-90 EAST, I-271 SOUTH, I-480 EAST, OPPORTUNITY CORRIDOR/OH-10 AND 80 EAST)

From Parking 1 (E. 93 St.), turn left out of garage on to E. 93 St. Turn right on to Chester Ave. Turn left on to E. 105 St. Turn left on to Martin Luther King Jr. Blvd. (MLK). Take MLK to entrance ramp for I-90 East. I-271 South is off I-90 East. I-480 East is off I-271 South. 80 East is off I-480 East.

From Parking 2 (E. 100 St.), turn right out of garage on to E. 100 St. Turn right on to Carnegie Ave. Follow Carnegie Ave. to E. 105 St. and turn left. Follow E. 105 St. to Martin Luther King Jr. Blvd. (MLK) and turn left. Follow MLK to entrance for I-90 East. I-271 South is off I-90 East. I-480 East is off I-271 South.

* Parking is available in various garages/lots. Please see map on opposite side to locate the parking garage nearest to your appointment location.